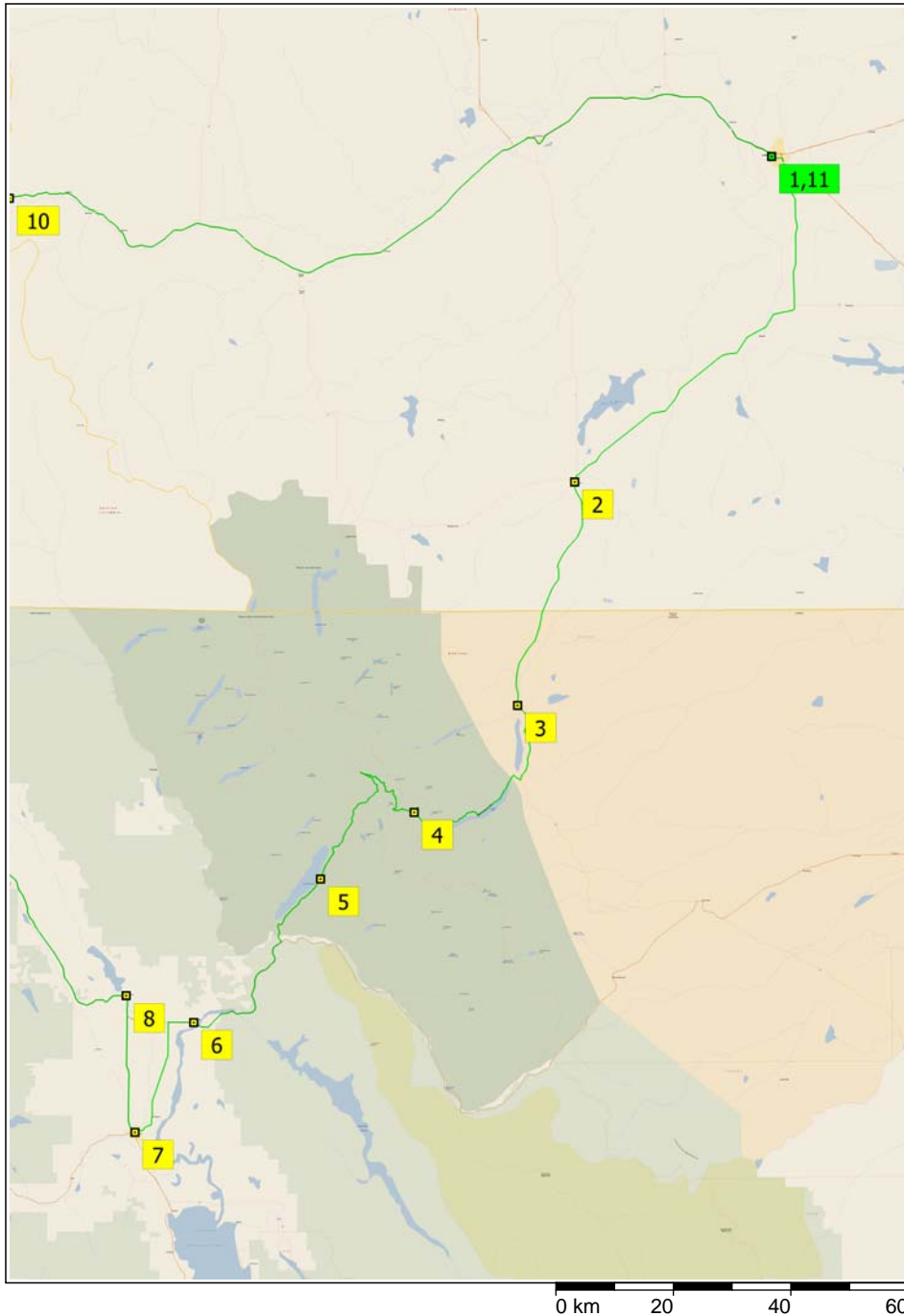


Bike_Trip_GTS_V1

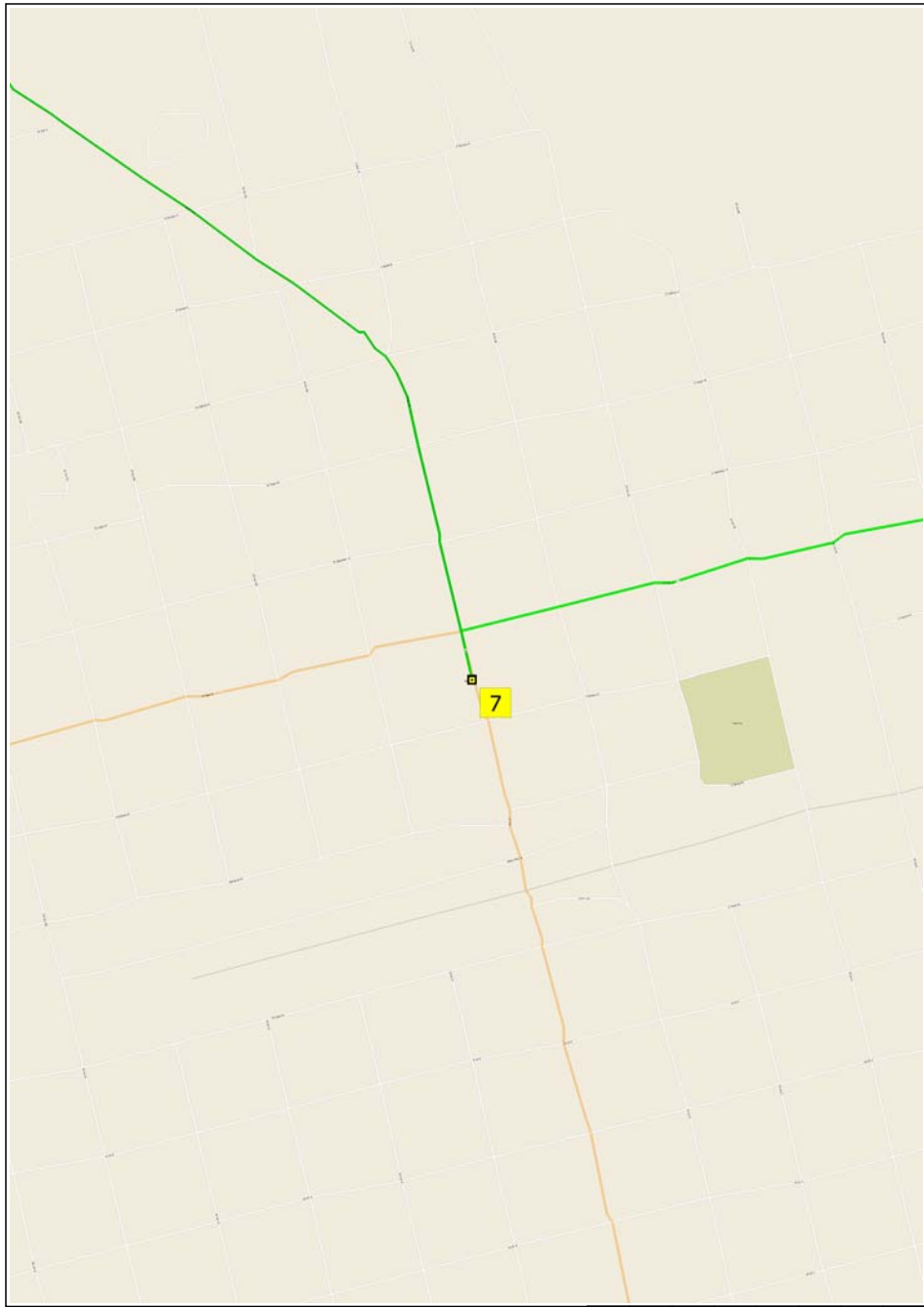
664.2 kilometers; 1 day, 4 hours, 42 minutes



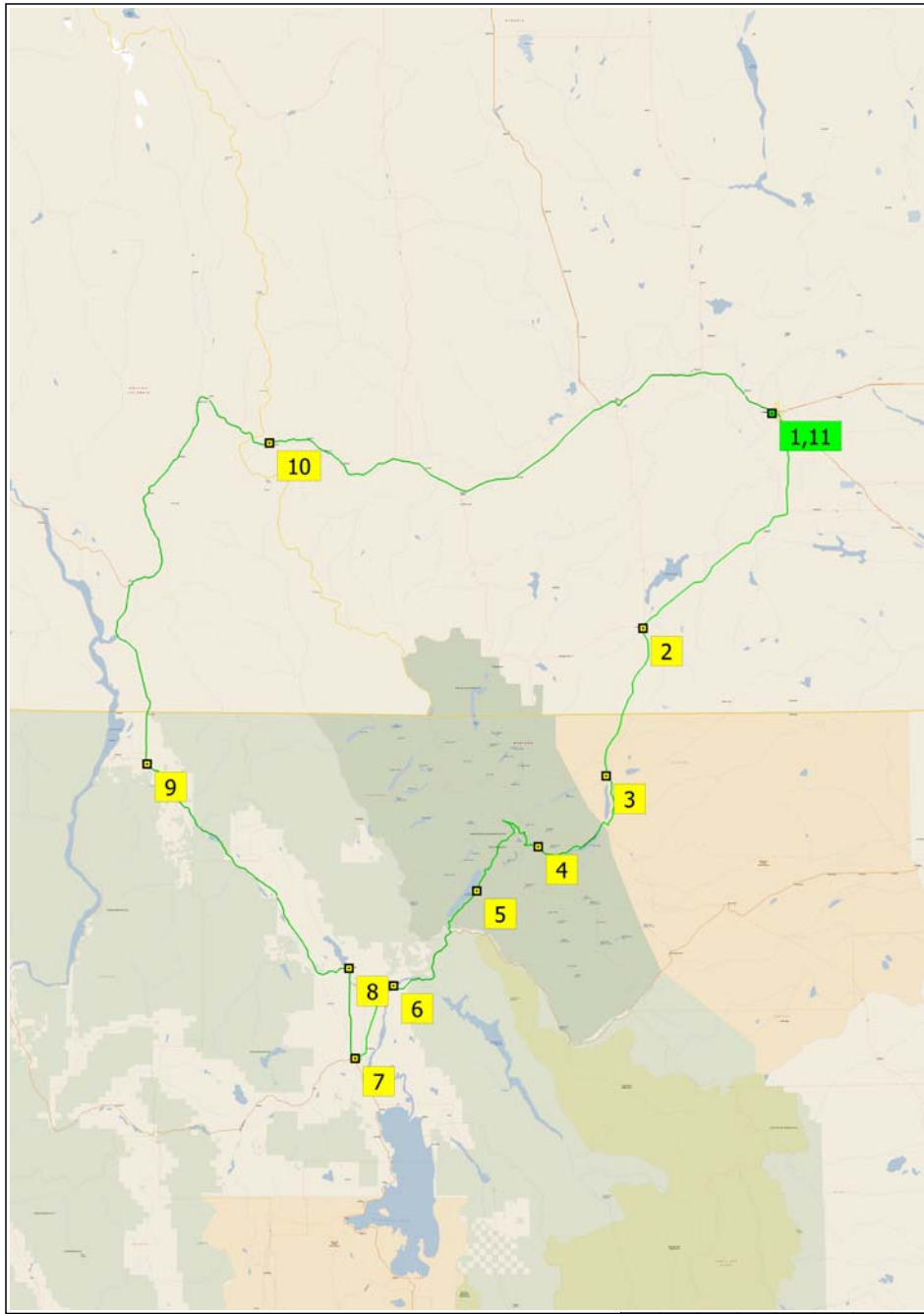


DAY 1

10:00 AM	0.0 km	1 Depart Lethbridge on Coutts St S [Stafford Dr S] (South) for 0.3 km
10:00 AM	0.3 km	Turn LEFT (East) onto 6 Ave S [Courtland St] for 0.7 km
10:01 AM	0.9 km	Keep STRAIGHT onto 6 Ave (S) for 1.1 km
10:03 AM	2.0 km	Turn RIGHT (South) onto Hwy-5 [Mayor Magrath Dr S] for 74.7 km
10:54 AM	76.7 km	Turn LEFT (South) onto Hwy-2 [Hwy-5] for 1.3 km
10:55 AM	78.0 km	2 At Cardston, stay on Hwy-2 (South) for 24.6 km
11:12 AM	102.5 km	Entering Montana
11:12 AM	102.5 km	Road name changes to US-89 for 16.8 km
11:25 AM	119.4 km	3 At Babb, stay on US-89 (South-East) for 13.8 km
11:35 AM	133.2 km	Turn RIGHT (West) onto Going To the Sun Hwy for 25.2 km
11:54 AM	158.4 km	Turn LEFT (South) onto Local road(s) for 30 m
11:54 AM	158.5 km	4 At Going To the Sun Hwy, return North on Local road(s) for 30 m
11:54 AM	158.5 km	Turn LEFT (West) onto Going To the Sun Hwy for 40.7 km
12:34 PM	199.2 km	5 At Going To the Sun Hwy, stay on Going To the Sun Hwy (West) for 11.4 km
12:46 PM	210.6 km	Turn LEFT to stay on Going To the Sun Hwy for 3.3 km
12:49 PM	213.9 km	Turn RIGHT (South-West) onto US-2 for 23.4 km
1:07 PM	237.3 km	Keep RIGHT onto Local road(s) for 0.2 km
1:07 PM	237.4 km	Keep STRAIGHT onto US-2 for 2.6 km
1:09 PM	240.0 km	6 At Columbia Falls, stay on US-2 [9th St W] (West) for 4.3 km
1:13 PM	244.3 km	Turn LEFT (South) onto US-2 for 13.9 km
1:23 PM	258.2 km	Keep STRAIGHT onto US-2 [La Salle Rd] for 3.9 km
1:26 PM	262.1 km	Bear RIGHT (South-West) onto US-2 for 2.2 km
1:28 PM	264.4 km	Keep STRAIGHT onto US-2 [E Idaho St] for 1.0 km
1:29 PM	265.4 km	Turn LEFT (South) onto US-93 [N Main St] for 60 m



1:30 PM 265.4 km **7** Arrive Kalispell
End of day



DAY 2

10:00 AM	265.4 km	Depart Kalispell on US-93 [N Main St] (North) for 23.8 km
10:18 AM	289.2 km	Turn LEFT (West) onto US-93 [2nd St E] for 0.2 km
10:18 AM	289.4 km	8 At Whitefish, stay on US-93 [2nd St E] (West) for 82.3 km
11:20 AM	371.7 km	9 At Eureka, stay on US-93 [Dewey Ave] (North) for 13.4 km
11:31 AM	385.0 km	Entering British Columbia
11:31 AM	385.0 km	Road name changes to Hwy-93 for 36.8 km
11:55 AM	421.8 km	Keep RIGHT onto Local road(s) for 0.1 km
11:55 AM	421.9 km	Bear RIGHT (East) onto Hwy-3 [Crowsnest Hwy] for 84.8 km
12:50 PM	502.7 km	Entering Alberta
12:53 PM	506.8 km	Turn RIGHT (South) onto Local road(s) for 1.1 km
12:54 PM	507.8 km	Turn LEFT (North) onto Local road(s) for 0.3 km
12:54 PM	508.1 km	10 At Crowsnest Pass, return South on Local road(s) for 0.3 km
12:55 PM	508.4 km	Turn RIGHT (West) onto Local road(s) for 1.1 km
12:56 PM	509.5 km	Turn RIGHT (East) onto Hwy-3 [20 Ave] for 102.7 km
2:07 PM	612.1 km	Road name changes to Hwy-2 [Hwy-3] for 4.2 km
2:12 PM	616.3 km	Bear LEFT (South-East) onto Hwy-3 [Crowsnest Hwy] for 46.7 km
2:40 PM	663.1 km	Keep RIGHT onto Ramp for 0.5 km towards Stafford Dr / City Centre
2:40 PM	663.5 km	Turn RIGHT (South) onto Stafford Dr S for 0.1 km
2:41 PM	663.7 km	Road name changes to Coutts St S [Stafford Dr S] for 0.5 km
2:42 PM	664.2 km	11 Arrive Lethbridge

0 km 20 40 60 80